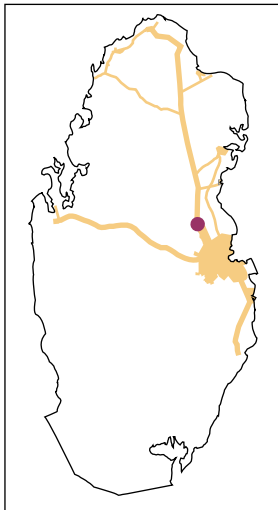





# Umm Slal Mohammed



UTM coordinates of Barzan towers:  
 N 25° 25' 07.66" E 51° 24' 48.05"

Notes:

**Legend**

-  Main roads
-  Secondary roads
-  Fort

0 100 200 400  
 Meters

0 500 1,000 2,000  
 Feet