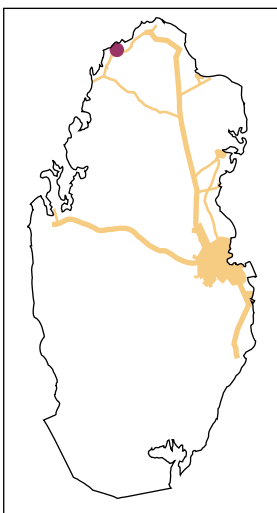
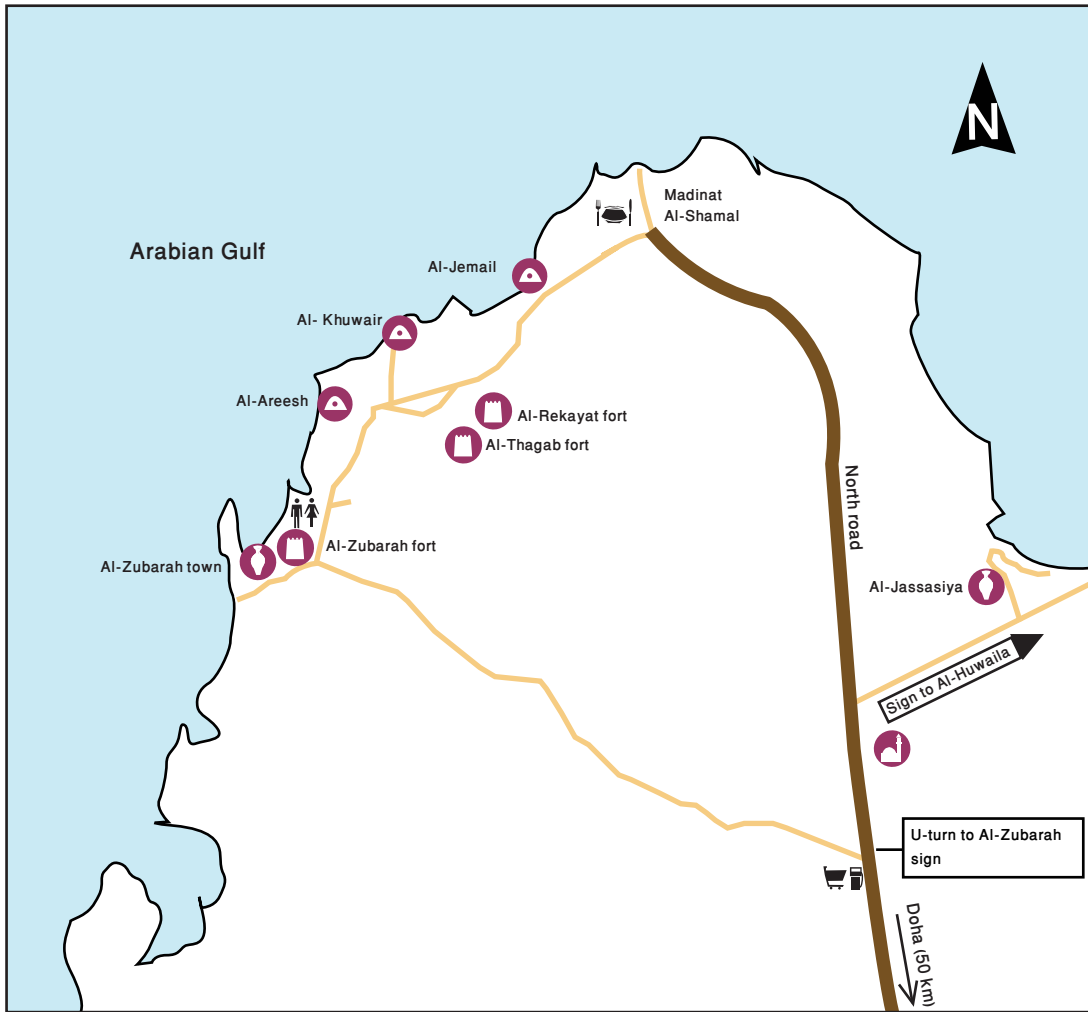


# Al-Zubarah area



## UTM coordinates:











Al-Jemail: N 26° 05' 46.89" E 51° 09' 21.94"

Al-Khuwair: N 26° 04' 07.38" E 51° 05' 02.30"

Al-Areesh: N 26° 03' 03.42" E 51° 03' 24.57"

## Notes:

## Legend

-  Main roads
-  Secondary roads
-  Fort
-  Archaeological site
-  Villages
-  Mosque
-  Restaurant
-  Mini mart
-  Petrol station
-  Restrooms

